

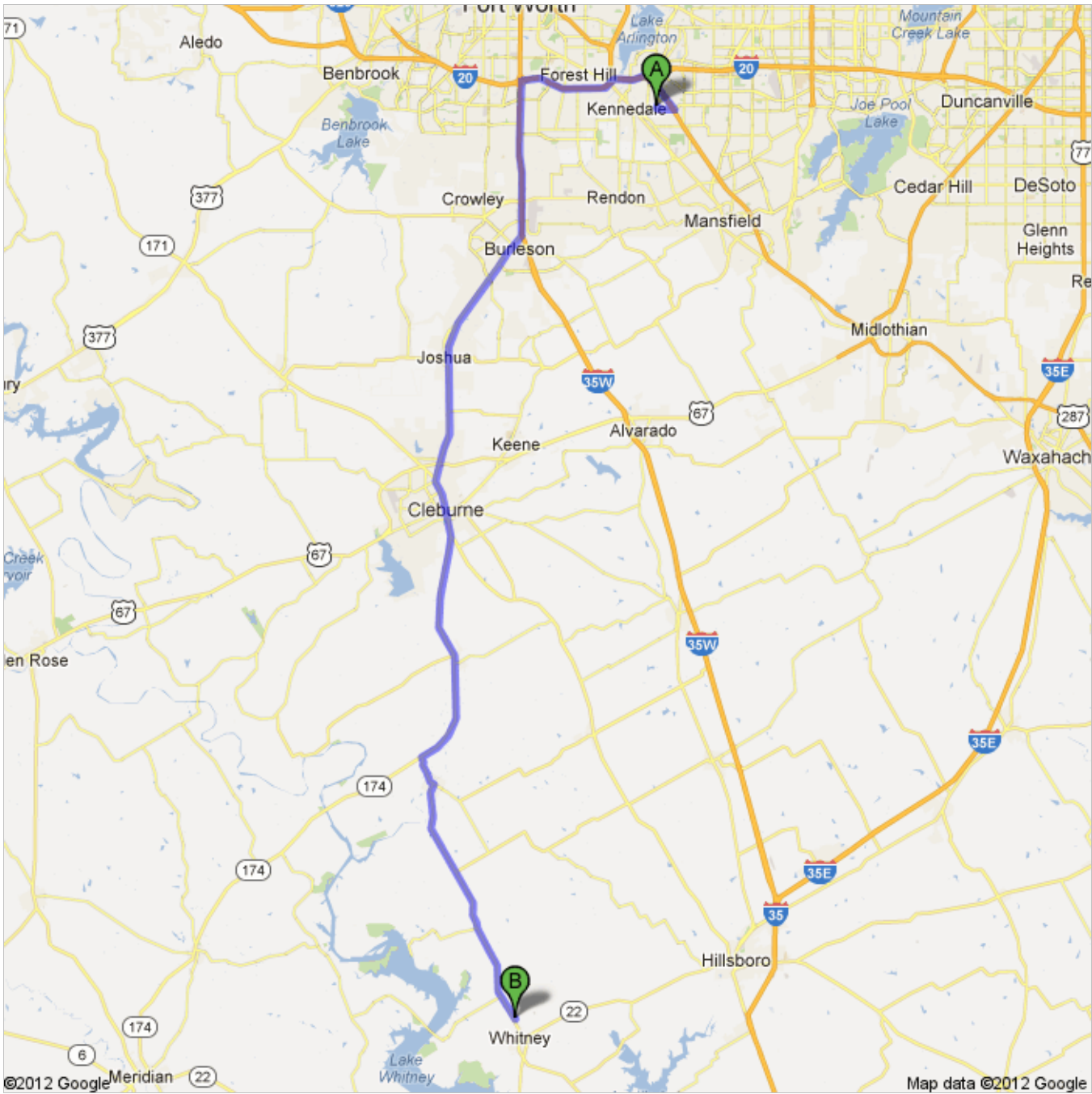



Directions to 1400 N Brazos Ave, Whitney, TX 76692


62.9 mi – about 1 hour 17 mins


Whitney High School

254-694-3457



 901 Wildcat Way, Kennedale, TX 76060

1. Head **south** on **Wildcat Way** toward **Parkview Trail** go 0.2 mi
total 0.2 mi
-  2. At the traffic circle, take the **2nd** exit onto **Kennedale Sublett Rd** go 0.3 mi
About 1 min total 0.4 mi
3. Continue onto **Sublett Rd** go 0.7 mi
About 2 mins total 1.1 mi
-  4. Turn left onto **U.S. 287 Frontage Rd** go 384 ft
total 1.2 mi
-  5. Take the ramp on the left onto **U.S. 287 N** go 2.9 mi
About 4 mins total 4.1 mi
-  6. Merge onto **I-20 W** go 0.9 mi
About 57 secs total 4.9 mi
-  7. Slight left to stay on **I-20 W** go 4.8 mi
About 5 mins total 9.8 mi
-  8. Take exit **437** to merge onto **I-35W S** toward **Waco** go 8.2 mi
About 9 mins total 18.0 mi
-  9. Take exit **37** to merge onto **TX-174 S/NE Wilshire Blvd** toward **Cleburne** go 29.8 mi
Continue to follow TX-174 S total 47.7 mi
About 36 mins
-  10. Turn left onto **Farm to Market 933 S** go 1.7 mi
About 3 mins total 49.4 mi
-  11. Turn right onto **Avenue C/Farm to Market 933 S** go 13.4 mi
Continue to follow Farm to Market 933 S total 62.9 mi
About 14 mins
-  12. Turn left go 361 ft
Destination will be on the right total 62.9 mi
About 1 min

 1400 N Brazos Ave, Whitney, TX 76692

These directions are for planning purposes only. You may find that construction projects, traffic, weather, or other events may cause conditions to differ from the map results, and you should plan your route accordingly. You must obey all signs or notices regarding your route.

Map data ©2012 Google

Directions weren't right? Please find your route on maps.google.com and click "Report a problem" at the bottom left.