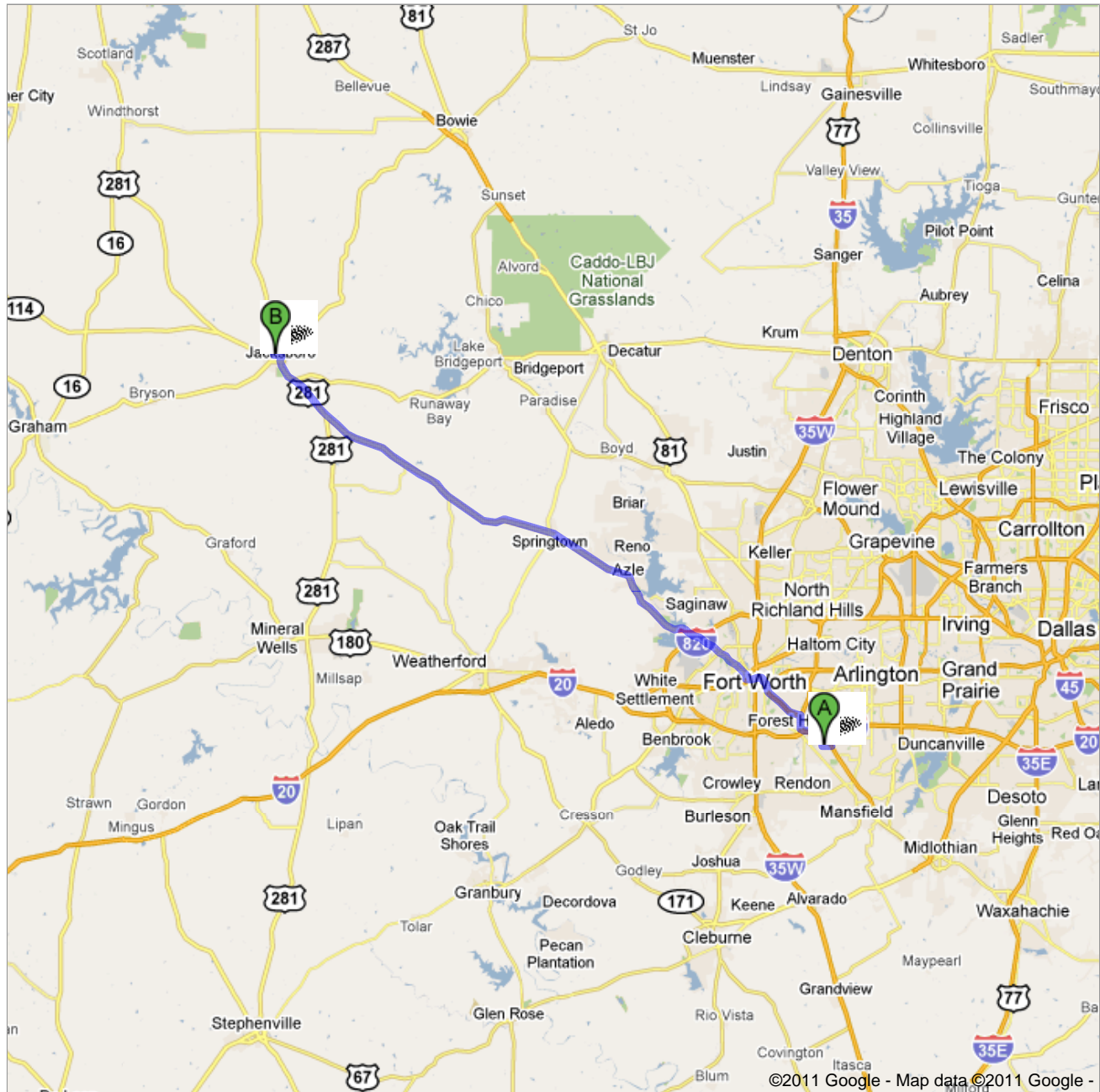













**Directions to 1400 N Main St, Jacksboro, TX****76458****76.1 mi – about 1 hour 25 mins****Jacksboro High School**



Wildcat Way, Kennedale, TX

1. Head **south** on **Treepoint Dr** toward **Parkview Trail** go 0.2 mi
total 0.2 mi
-  2. Turn left at **Kennedale Sublett Rd** go 0.2 mi
About 1 min total 0.4 mi
3. Continue onto **Sublett Rd** go 0.7 mi
About 2 mins total 1.1 mi
-  4. Sharp left to merge onto **US-287 N** go 3.0 mi
About 4 mins total 4.0 mi
-  5. Merge onto **I-20 W** go 0.9 mi
About 1 min total 4.9 mi
-  6. Slight right at **US-287 N** (signs for **I-820 N/Downtown Ft Worth**) go 0.6 mi
total 5.5 mi
-  7. Continue onto **I-820 N** go 1.0 mi
About 1 min total 6.5 mi
-  8. Slight left at **US-287 N** (signs for **Downtown/Ft Worth**) go 5.9 mi
About 5 mins total 12.4 mi
-  9. Take the exit on the left onto **I-30 W** go 1.5 mi
About 2 mins total 13.9 mi
-  10. Take exit **13B** for **Henderson St** go 0.5 mi
total 14.3 mi
-  11. Turn right at **TX-199 W/S Henderson St** go 60.5 mi
Continue to follow TX-199 W total 74.8 mi
About 1 hour 5 mins
-  12. Continue onto **TX-114 W/N Main St** go 1.2 mi
Continue to follow TX-114 W total 76.0 mi
About 3 mins
-  13. Turn right at **N 5th St** go 456 ft
Destination will be on the right total 76.1 mi



1400 N Main St, Jacksboro, TX 76458

These directions are for planning purposes only. You may find that construction projects, traffic, weather, or other events may cause conditions to differ from the map results, and you should plan your route accordingly. You must obey all signs or notices regarding your route.

Map data ©2011 Google

Directions weren't right? Please find your route on maps.google.com and click "Report a problem" at the bottom left.