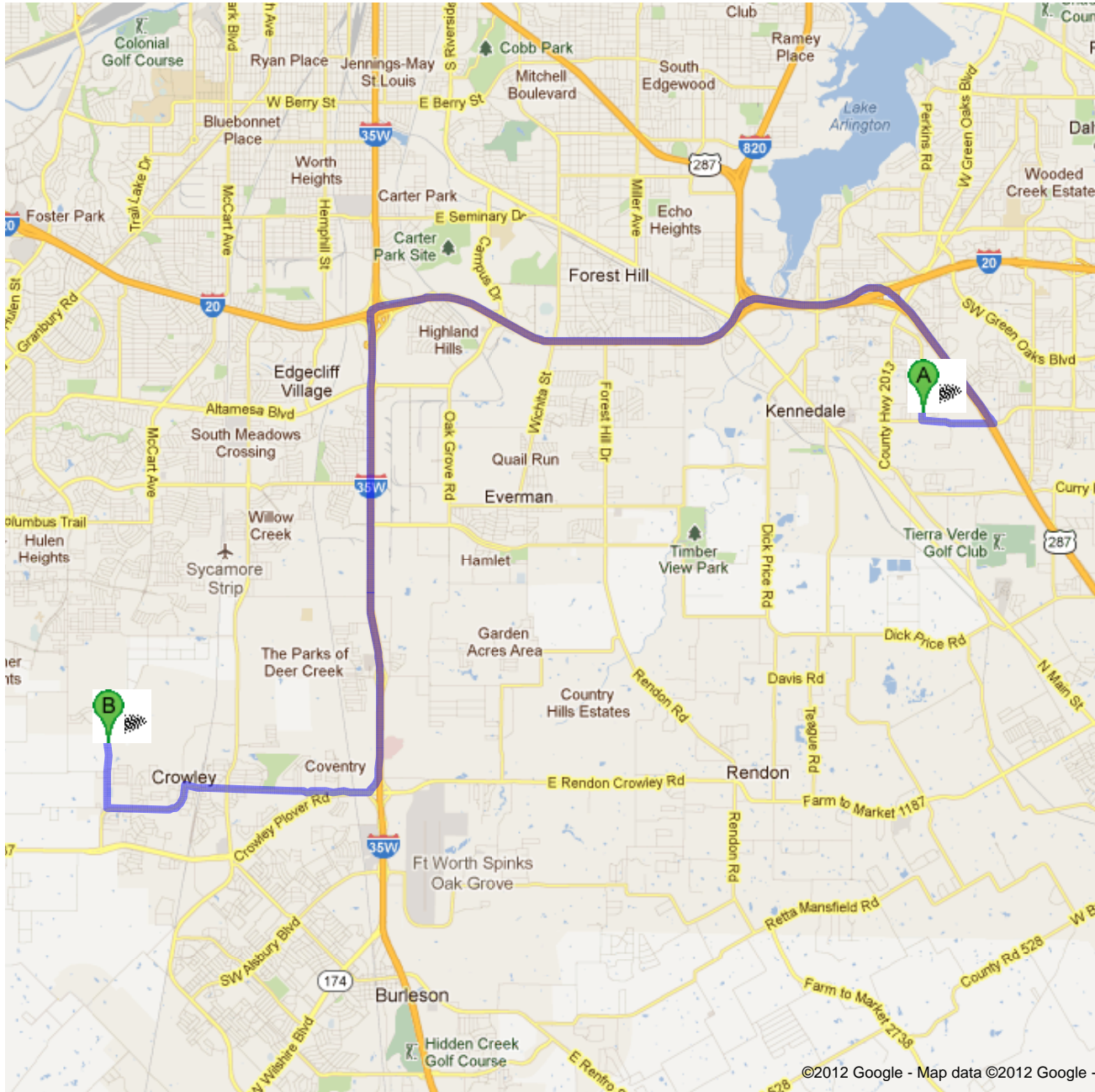


**Directions to McCart Ave, Crowley, TX 76036****20.9 mi – about 29 mins**












Bill R. Johnson CTE Center

817-297-3018





Wildcat Way, Kennedale, TX 76060

1. Head **south** on **Treepoint Dr** toward **Parkview Trail** go 0.1 mi
total 0.1 mi
-  2. Turn left onto **Kennedale Sublett Rd** go 0.2 mi
About 1 min total 0.4 mi
3. Continue onto **Sublett Rd** go 0.7 mi
About 2 mins total 1.0 mi
-  4. Sharp left to merge onto **U.S. 287 N** go 3.0 mi
About 4 mins total 4.0 mi
-  5. Merge onto **I-20 W** go 5.7 mi
About 5 mins total 9.7 mi
-  6. Take exit **437** to merge onto **I-35W S** toward **Waco** go 6.3 mi
About 6 mins total 16.0 mi
-  7. Take exit **39** toward **Farm to Market Rd 1187/Rendon-Crowley Rd/McAlister Rd** go 0.2 mi
total 16.2 mi
8. Merge onto **South Fwy** go 0.3 mi
total 16.5 mi
-  9. Turn right onto **Farm to Market Rd 1187/W Rendon Crowley Rd** go 0.5 mi
About 1 min total 17.0 mi
-  10. Slight right onto **W Rendon Crowley Rd** go 0.3 mi
total 17.3 mi
-  11. Slight right onto **E Main St** go 1.6 mi
About 3 mins total 18.9 mi
-  12. Turn left onto **S Beverly St** go 1.2 mi
About 3 mins total 20.1 mi
-  13. Slight right onto **Eagle Dr** go 203 ft
total 20.1 mi
-  14. Take the 1st right to stay on **Eagle Dr** go 0.5 mi
About 1 min total 20.6 mi
15. Continue onto **McCart Ave** go 0.4 mi
About 1 min total 20.9 mi



McCart Ave, Crowley, TX 76036

These directions are for planning purposes only. You may find that construction projects, traffic, weather, or other events may cause conditions to differ from the map results, and you should plan your route accordingly. You must obey all signs or notices regarding your route.

Map data ©2012 Google

Directions weren't right? Please find your route on maps.google.com and click "Report a problem" at the bottom left.